

LEGEND:













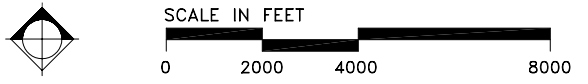
-  INCORPORATED AREAS
-  AGRICULTURE
-  PARK & OPEN SPACE
-  WOODED AREAS
-  WETLAND/WATER
-  RESIDENTIAL - RURAL DENSITY
-  COMMERCIAL
-  INDUSTRIAL
-  INSTITUTIONAL
-  CITY BOUNDARIES
-  STUDY AREA BOUNDARY
-  MAJOR ROADS

Figure 1:
 EXISTING LAND USE MAP
 GROWTH MANAGEMENT PLAN
 Valparaiso, Indiana



CAMIROS
 EARTH TECH