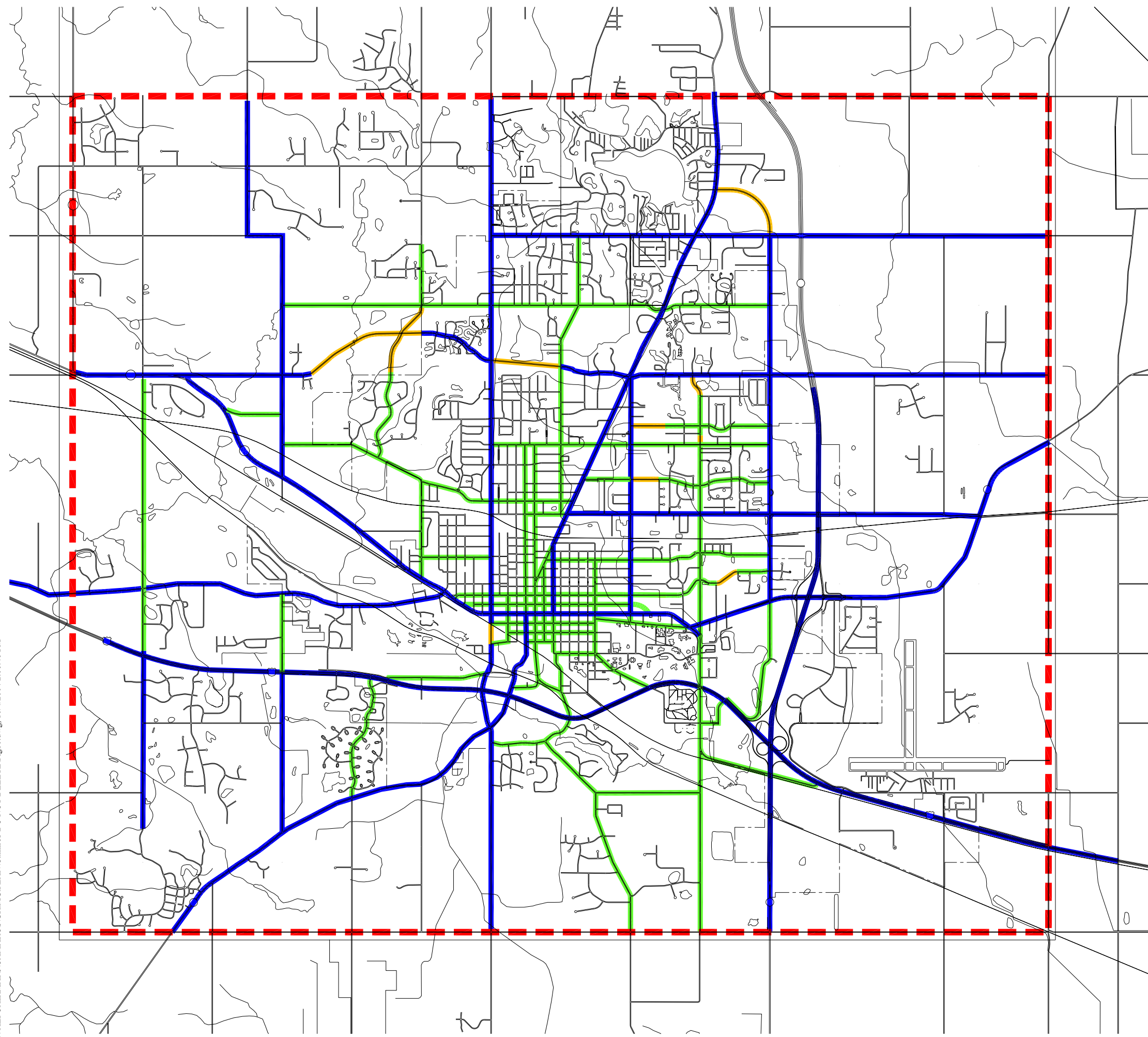


C:\VALPOAIRMAPS\CAMAROS\GR.MG.PLAN\Camiros-DO NOT DELETE\Fig 10.dwg, 10/4/2004 2:06:48 PM



LEGEND:





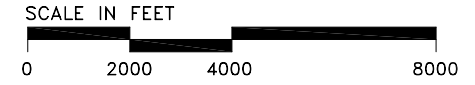
-  STUDY BOUNDARIES
-  COLLECTOR
-  ARTERIAL
-  UNIMPROVED GAPS IN THOROUGHFARE PLAN

Figure 10:
OFFICIAL
THOROUGHFARE PLAN
GROWTH MANAGEMENT PLAN
Valparaiso, Indiana



**CAMIROS
EARTH TECH**