

**LEGEND:**


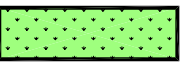
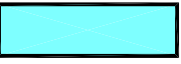




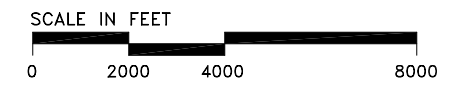
-  EXISTING PARKS
-  EXISTING WOODED AREAS
-  EXISTING WETLAND/WATER
-  FLOODPLAIN
-  EXISTING CITY BOUNDARIES
-  MAJOR ROADS
-  STUDY AREA BOUNDARY

Figure 5:  
 EXISTING ENVIRONMENTAL FEATURES  
 GROWTH MANAGEMENT PLAN  
 Valparaiso, Indiana



**CAMIROS  
 EARTH TECH**

C:\VALPOAIRMA\CAMIROS\GR.MG.PLAN\Camiros-DO NOT DELETE\Environmental.dwg, 10/4/2014 1:52:25 PM