

**LEGEND:**







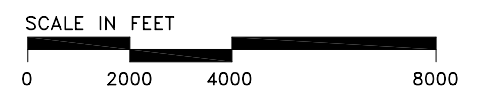
-  WATERSHED AREAS
-  EXISTING WETLAND/WATER
-  FLOODPLAIN
-  EXISTING CITY BOUNDARIES
-  MAJOR ROADS
-  STUDY AREA BOUNDARY

Figure 6:  
**MAJOR  
 WATERSHED AREAS**  
**GROWTH MANAGEMENT PLAN**  
 Valparaiso, Indiana



**CAMIROS  
 EARTH TECH**

C:\VALPARAISO\MAPS\CAMIROS\GRC\MG\PLAN\Camiros-DO NOT DELETE\WatershedAreas.dwg, 10/4/2004 1:54:02 PM