
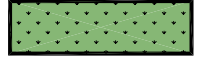












**LEGEND:**

-  EXISTING PARKS
-  EXISTING WOODED AREAS
-  PROPOSED PARK & OPEN SPACE
-  EXISTING WETLAND/WATER
-  FLOODPLAIN
-  EXISTING CITY BOUNDARIES
-  SCHOOLS
-  VALPARAISO UNIVERSITY
-  PROPOSED BIKE PATH ALONG ROADWAYS
-  PROPOSED BIKE PATH ALONG GREENWAYS
-  MAJOR ROADS
-  STUDY AREA BOUNDARY

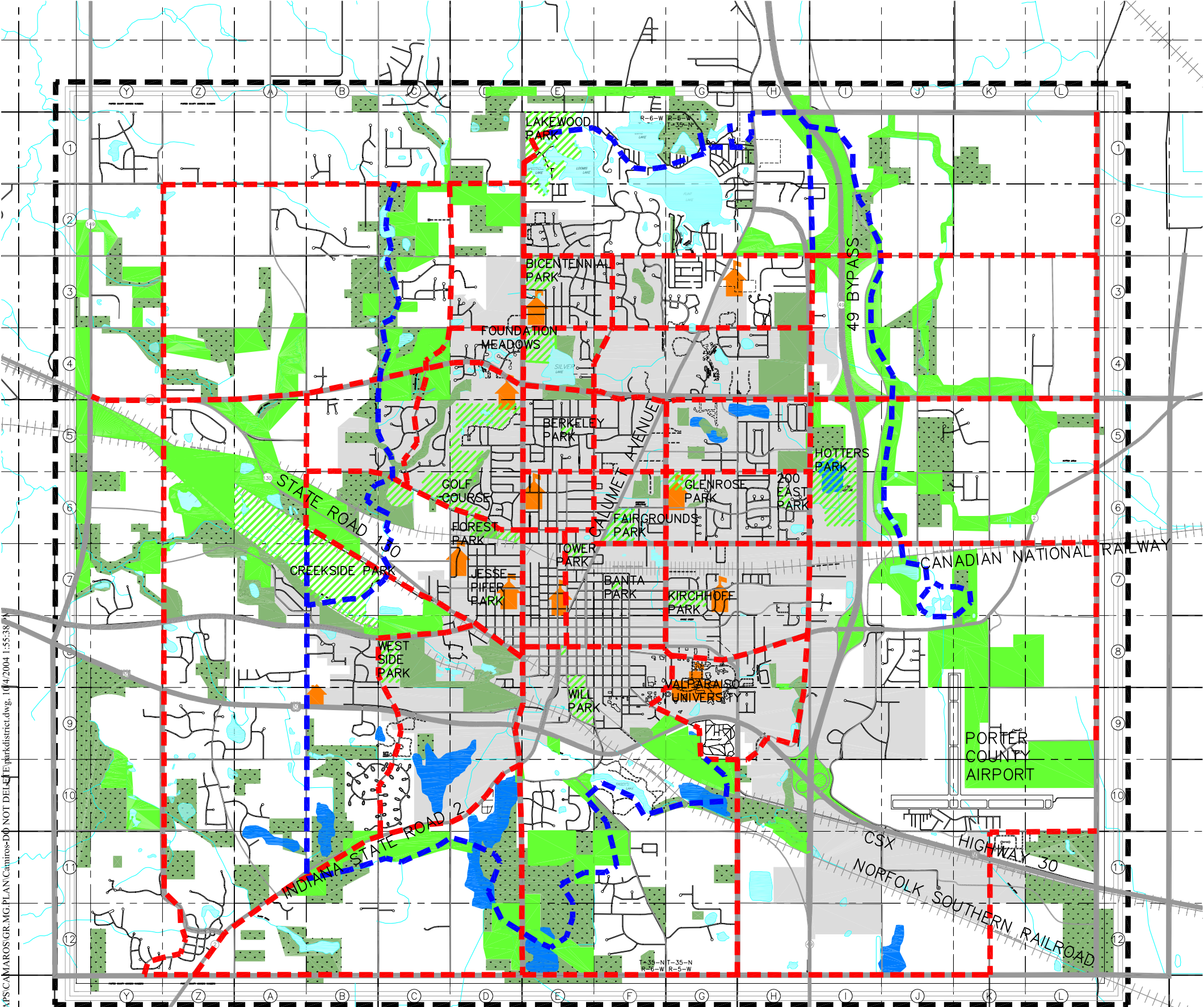


Figure 7:  
**PROPOSED OPEN SPACE FRAMEWORK**  
 GROWTH MANAGEMENT PLAN  
 Valparaiso, Indiana



C:\VALPOAIRMAPS\CAMAROS\GR.MG.PLAN\Camiros-D0 NOT DEL\EV\parkdistrict.dwg, 10/4/2004 1:55:38